










Legend

-  Streams
-  Roads
-  Water
-  WNERR Boudary
-  Town Boundary

Watersheds

-  Little River
-  Mousam
-  Ogunquit
-  Webhannet



Wells National Estuarine Research Reserve Boundary and Watershed Map

0 0.5 1 Miles

S. Bickford, WNERR Aug 2009
 H:/Project/WNERR/ Boundary09ws.mxd
 All Boundaries Approximate